




Hetch Hetchy Railroad Trail

Groveland Community Services District

 Proposed Hetch Hetchy Railroad Trail

 Future Phase to Big Oak Flat

 Pedestrian/Bike Bridge

Future Sports Complex & Existing Ball Field and Dog Park

New Trailhead Amenities
 -Trailhead kiosk
 -Wayfinding signage
 -Bike Parking
 -Trash receptacles
 -Picnic Tables

New Bird Watching Benches

New Pedestrian Bridge over Creek

Resilience Center

Connection path to Resilience Center

GCSD Offices
 -New Bike Parking
 -New Water Fountain

New Pedestrian Bridge
 Connection to Mary Lavoroni Park and Downtown Groveland







New Pedestrian Bridge over Creek

New Paved Shared Use Path (width = 12 feet)


New Trailhead Amenities
 -Trailhead kiosk
 -Wayfinding signage
 -Bike parking
 -Trash receptacles
 -Interpretive signage

New Trailhead Amenities
 -Trailhead kiosk
 -Wayfinding signage
 -Trash receptacles

Trail Amenities to be Included:

-  Bicycle Parking
-  Drinking Fountain
-  Trailhead Kiosk & Wayfinding Signage
-  New Trash Bins (18 total new bins)
-  Bird Watching & Trail Benches (18 total new benches)
-  Pathway Lighting (54 total light fixtures)

Future Phase to Big Oak Flat



Existing Conditions



Proposed Design

Mary Laveroni Park

Class 1 Multi-Use Path
Width : 12 ft



THE CROSSINGS



MARY LAVERONI PARK TRAILHEAD

